



\$55,000 USD

Rancho Leonero

East Cape

PROPERTY TYPE Land	AREA 889 m²
BEDROOMS 0	BATHROOMS 0
MLS NUMBER 24-3268	

Description

Start in Cabo: Get onto Highway 1 heading towards Buena Vista.

Turn Right: At the Rancho Leonero sign, turn right.

Dirt Road: Continue on the dirt road for about 3 kilometers.

Turn Right on Eureka Road: After 3 kilometers, turn right onto Eureka Road.

Follow Eureka Road: Stay on Eureka Road for 2.4 kilometers.

Arrive at Your Destination: The lot (Lote 96) will be on your left-hand side.

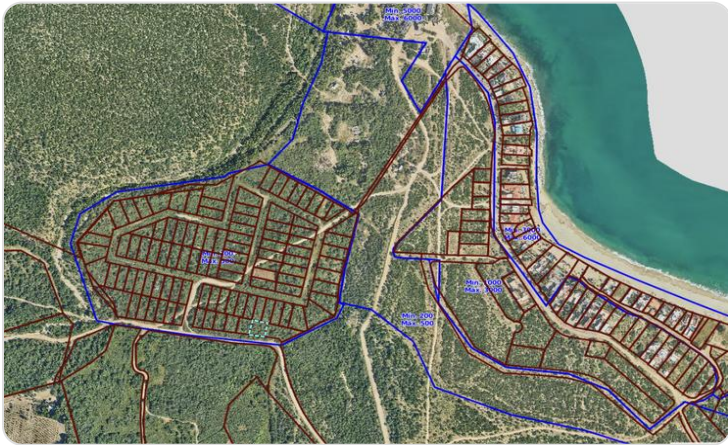
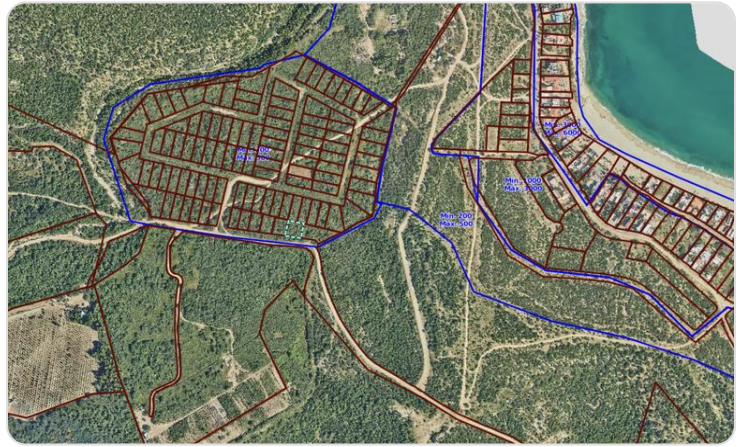
Additional Tips:

Road Conditions: Check the road conditions, especially on the dirt road, as they may vary.

Landmarks: Look for any landmarks or signage along the way to ensure you're on the right path.

Navigation Aid: Using a GPS or map app with these directions can help in real-time n

Property Gallery



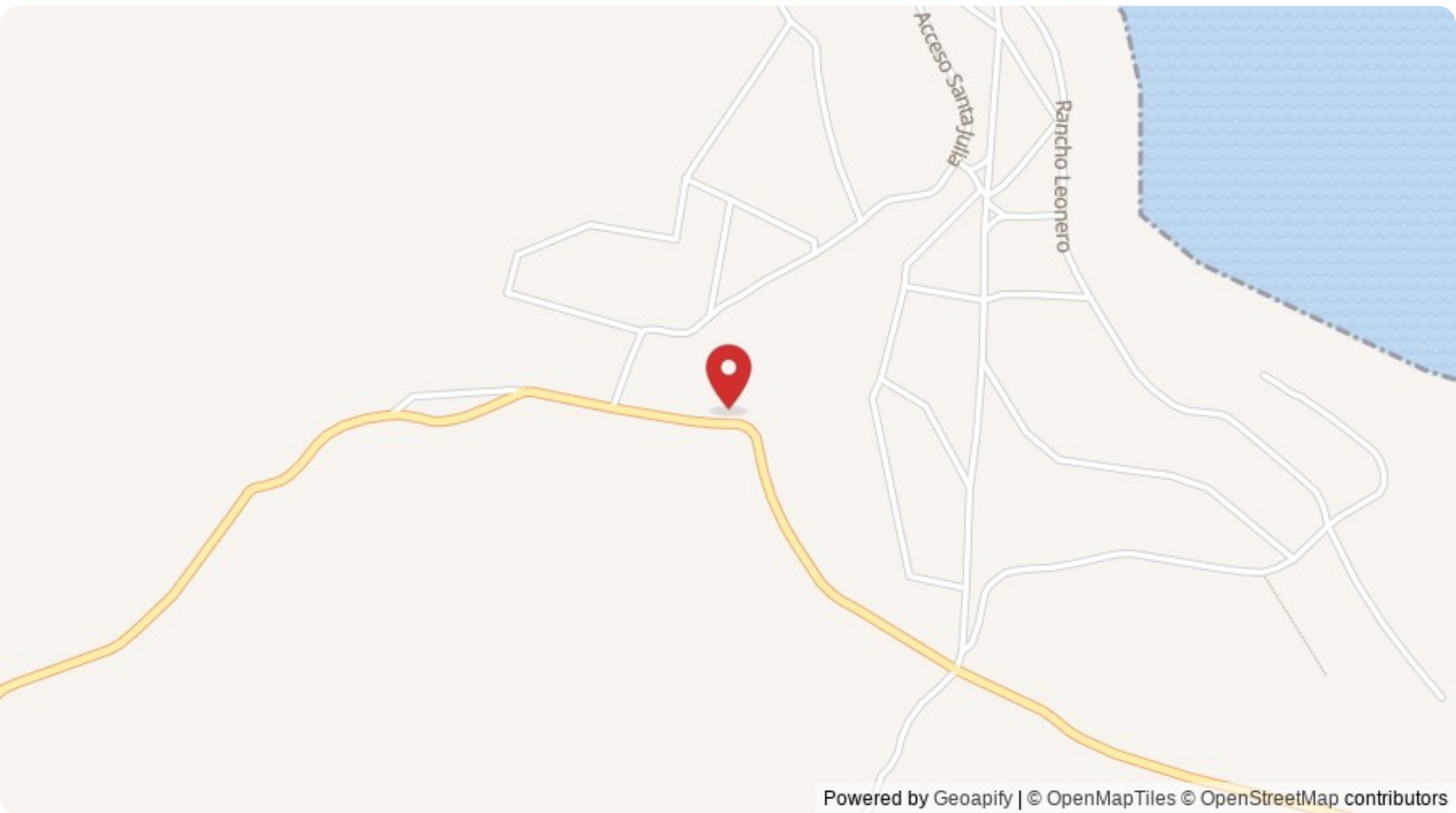
Property Location

East Cape

Rancho Leonero

Latitude
23.625605

Longitude
-109.643860



Scan QR to view property online



<https://beincabo.com/property-detail/?mls=24-3268>